

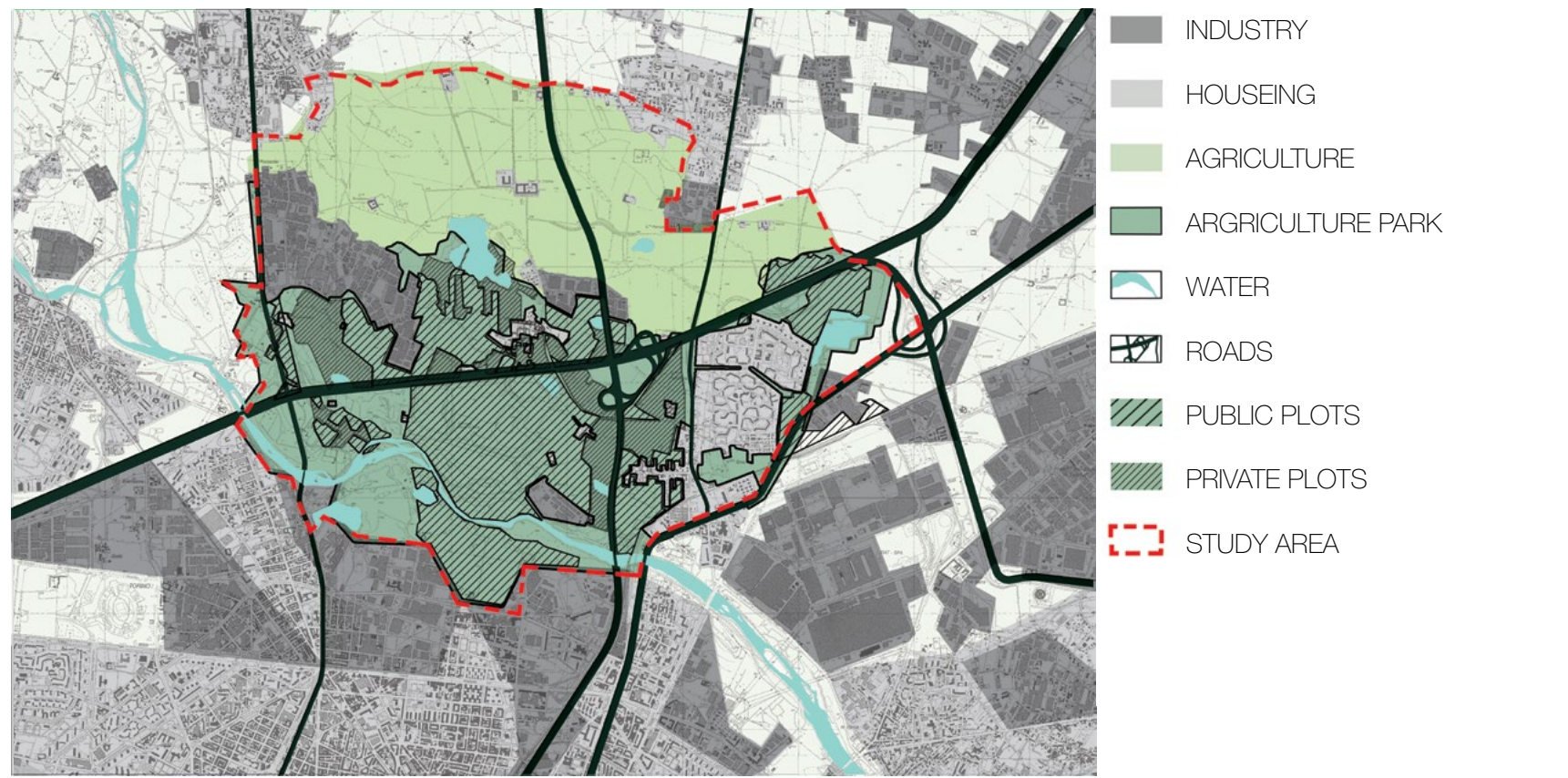
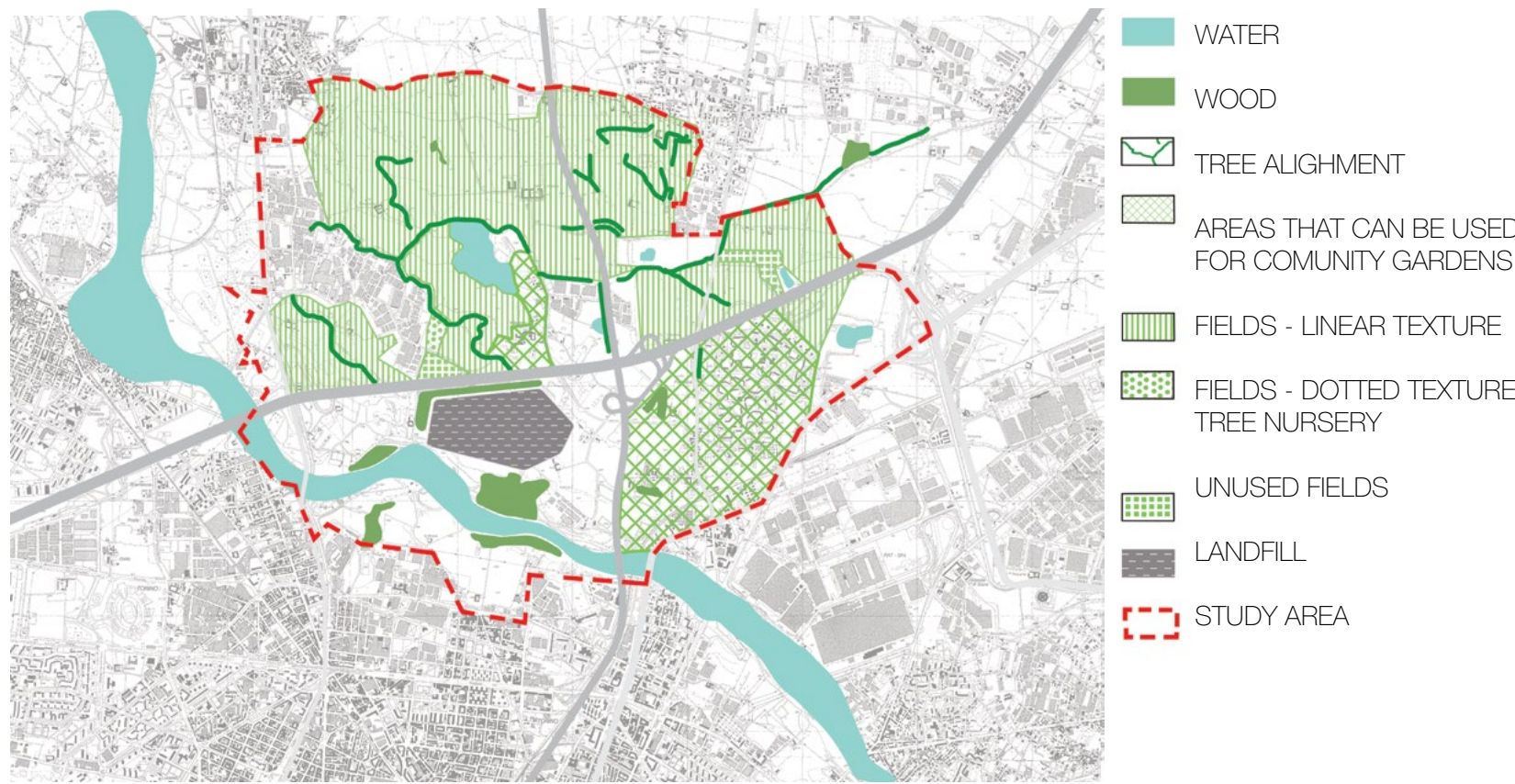
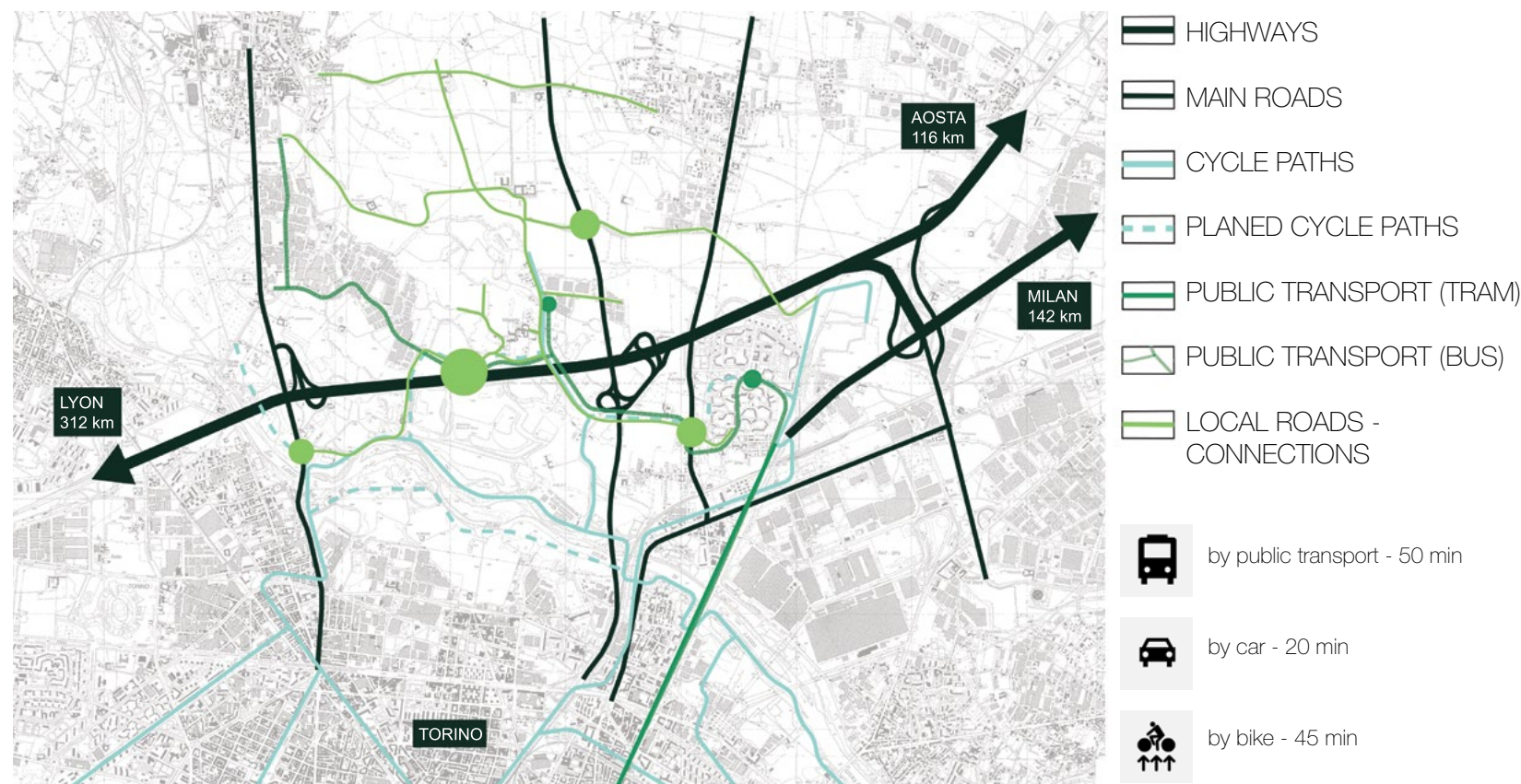
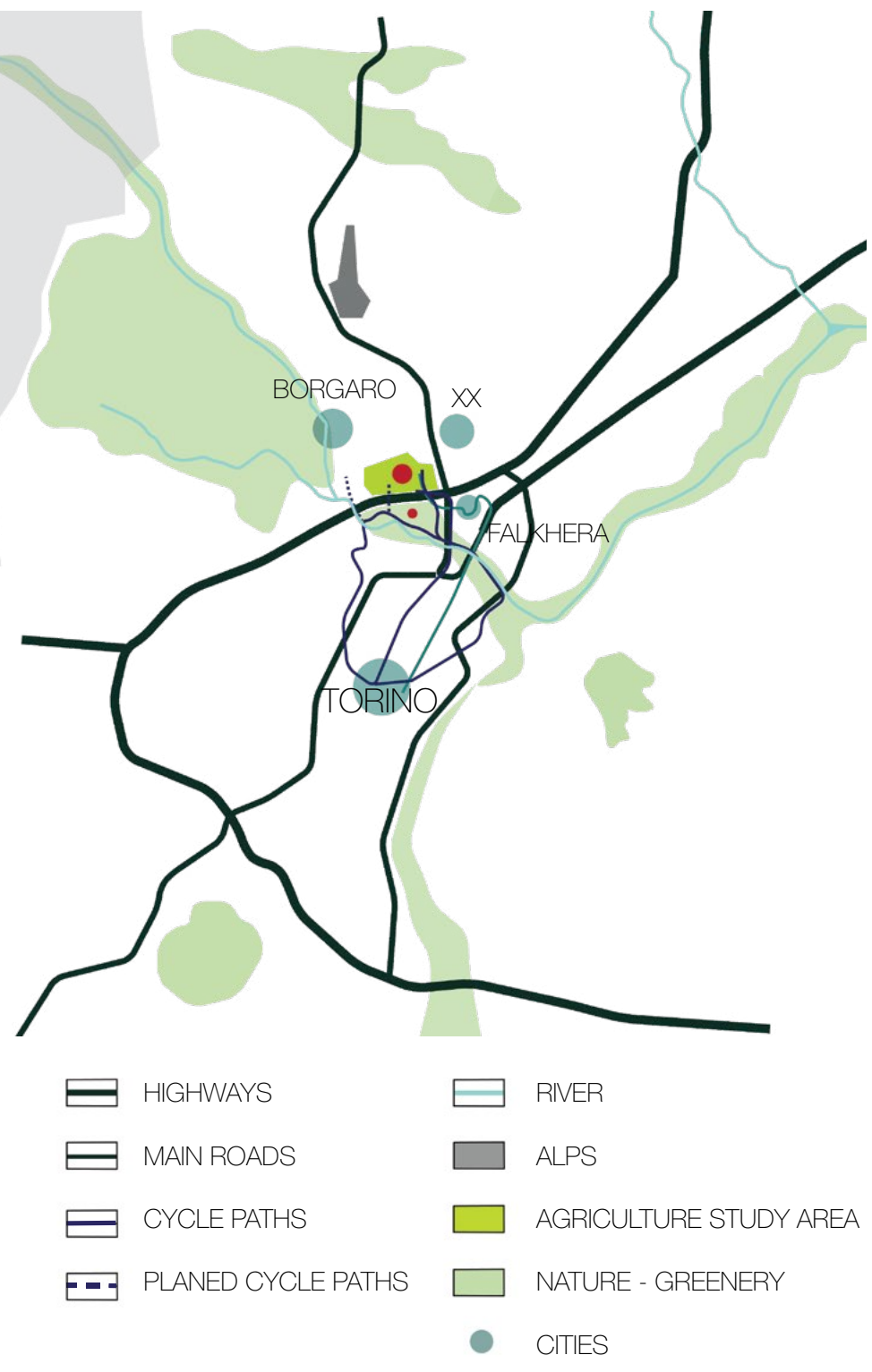
# SMART CITY: AGROVI ( LL ) AGGIO TORINESE

## ANALYSIS ISSUES

IP-UPWARD project represents an opportunity for urban and peri – urban agricultural areas as a reserve for new development. Students are called to submit project proposal over the chosen field of study, an ‘agricultural park’ located in the periphery north of Turin. Our group discussed this issues, looping for some recent case studies, selected among planning activity and practices arising from different European and American cities. The answer of Urban Planning to this need of rehabilitation brought to new methods and tools that outstripped the traditional planning approach, giving birth to a new practice of Urban mission ‘the defense of agricultural as a public good’.



PHOTOS OF CURRENT CONDITIONS





# SMART CITY: AGROVI ( LL ) AGGIO TORINESE

## PROPOSAL FREE TOPIC

- Mixed functions** \_ In our propose was important for us to have agricultural fields as well as new urban facilities. These were planned in disused farms to give them a new life. For example, in the study area we can find bicycle and horse rental stations, camping sites, accommodation, pic-nic areas and markets.
- Turning the fields into agricultural landscape** \_ To attract more visitors to the study area, colour and aesthetic image of the agricultural fields were a priority. A number of local crops have been chosen for that purpose.
- High agricultural production** \_ Some of the designated fields are abandoned. Our goal was to restore them to life and find their high productive capabilities.
- Connecting historical farms** \_ In the order to connect all the historical farms scattered on the territory, the project suggests different kind of routes which can be traveled by bicycle, horse, or on foot.

