



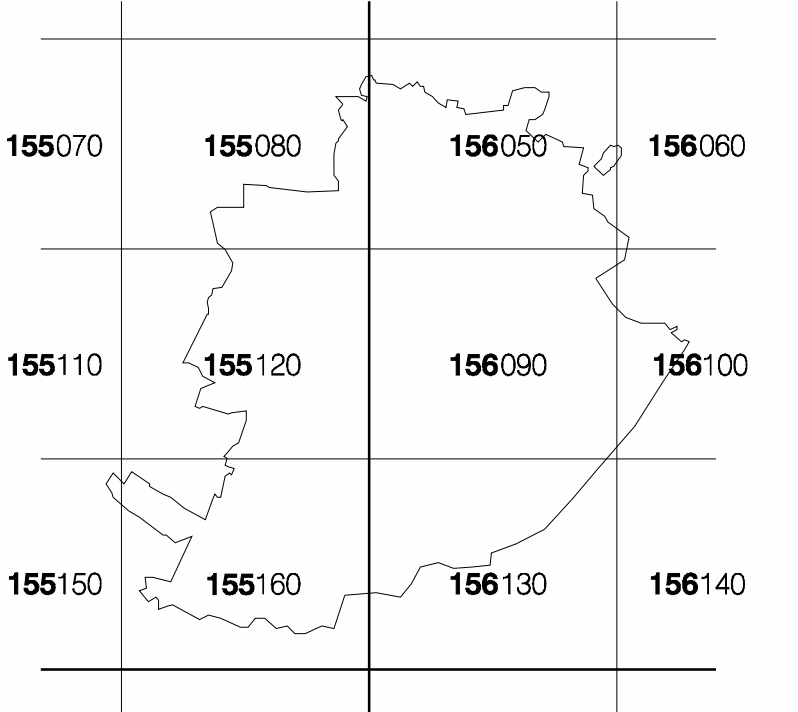
CITTA' DI TORINO

CARTA TECNICA

Quadrante n. 155 08 2
(Tavola n. 05)



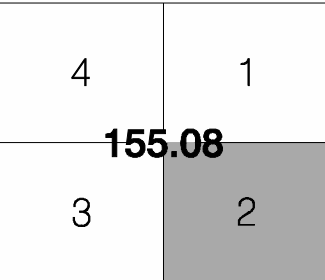
SITUAZIONE C.T.R. 1:10.000 E I.G.M.I. 1: 50.000



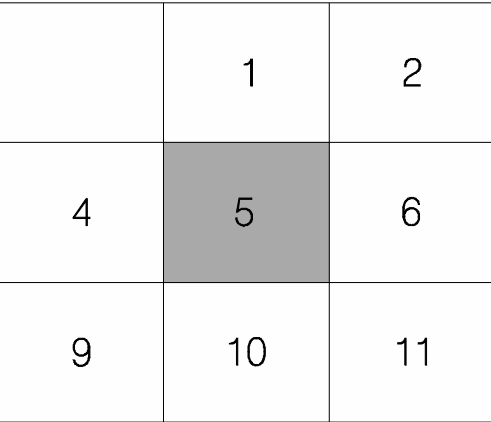
VERT.	GEOGRAFICHE		GAUSS-BOAGA		U.T.M.	
	LATT.	LONGIT.	E	N	E	N
NO	45°07'22,13"	-4°49'45,02"	1391711	4997609	391766	4997791
NE	45°07'23,92"	-4°47'14,93"	1394991	4997609	395046	4997791
SE	45°05'54,02"	-4°47'12,85"	1394991	4994934	395046	4995016
SO	45°05'52,23"	-4°49'42,86"	1391711	4994934	391766	4995016

I vertici sono definiti in coordinate geografiche Roma 40

SITUAZIONE C.T.R. 1:10.000



SITUAZIONE C.T.C. 1:5.000



SITUAZIONE C.T.C. 1:2.000

